

---

# JANUARY 9, 2017

TURN IN POLITICAL GEOGRAPHY STORYMAP

MAP QUIZ

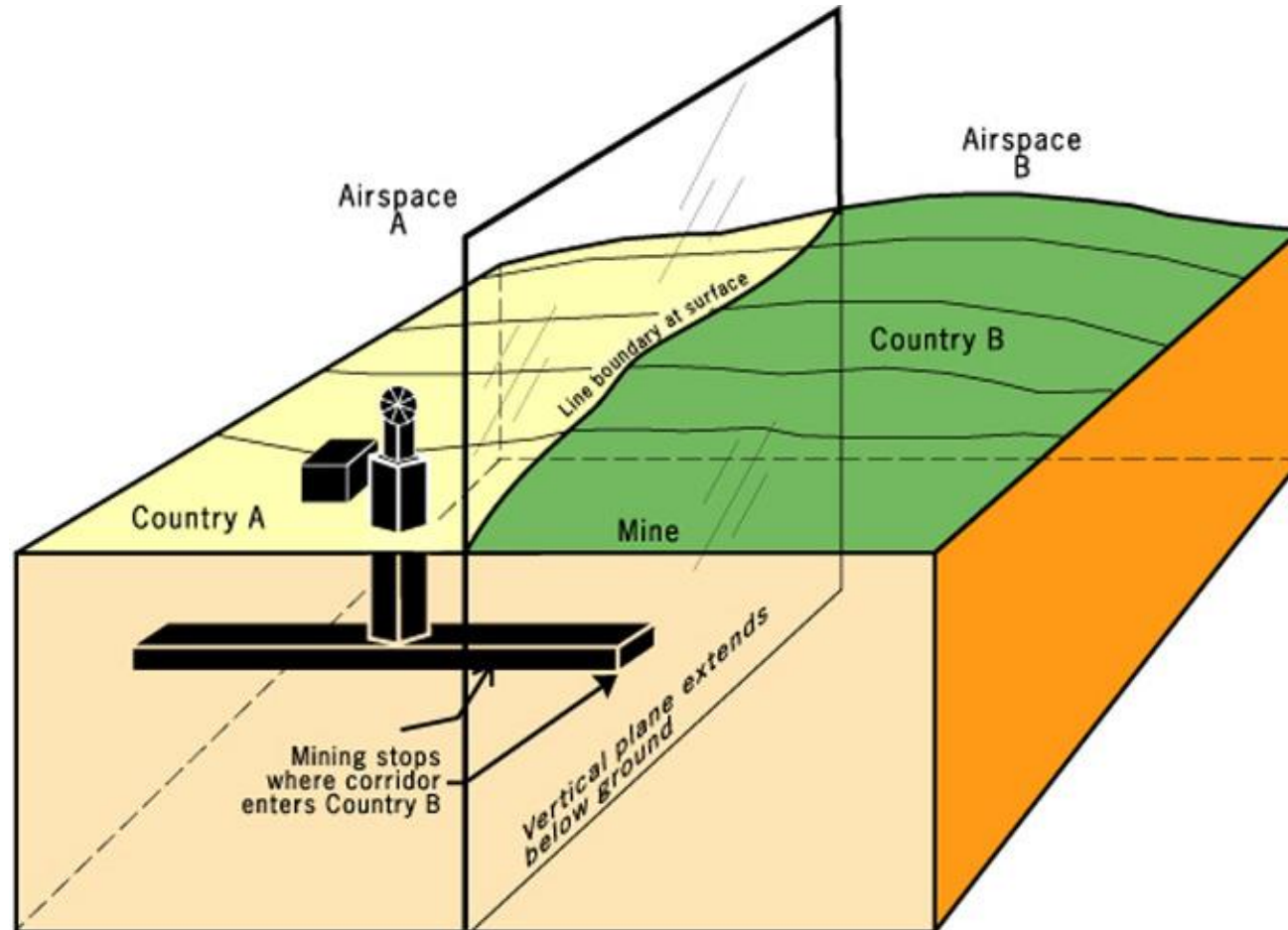
GET OUT STUFF FOR NOTES

HW.: READ PGS. 257-260 AND “GOOGLE AND BORDERS”  
ARTICLE

# COMPLEX BORDERS AROUND THE WORLD

- Worldwide: <https://www.youtube.com/watch?v=gtLxZiiuaXs&feature=kp>

**Boundary** – a vertical plane that cuts through the rocks below and the airspace above, dividing one state territory from another.



# TYPES OF BOUNDARIES: GEOMETRIC

- Straight line
- Sometimes latitude or longitude
- No regard for physical features or cultural boundaries



# TYPES OF BOUNDARIES: PHYSICAL

- Using natural features such as mountains, rivers, lakes, or deserts

- EX:

- Lake Nyasa between Malawi & Mozambique
- Danube River is border for many European nations such as Serbia, Croatia, Hungary
- Miss. River is border of many US states
- Great Lakes between USA & Canada



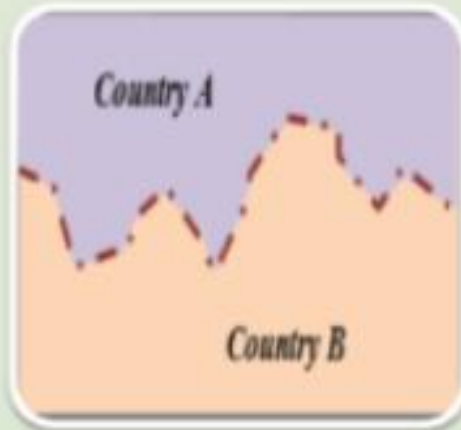
# TYPES OF BOUNDARIES: CULTURAL

- Based on human factors, such as divisions between ethnic or linguistic groups
- Types of cultural boundaries
  - Antecedent
  - Subsequent
  - Superimposed
  - Relict





**Antecedent**  
Pre-existing;  
commonly  
corresponds to a  
physical feature.  
Rivers, Bays,  
Lakes,  
Mountains.



**Subsequent**  
Set after the  
settlements of  
different groups  
meet.  
Often correspond  
to their  
respective  
ecumene.



**Superimposed**  
Boundary is  
imposed by an  
outside force  
(treaty).  
May not reflect  
existing cultural  
landscape.



**Relic**  
No longer a  
boundary.  
Often the  
outcome of  
political changes.  
Still a visible  
imprint on the  
landscape.

## GENETIC POLITICAL BOUNDARY TYPES



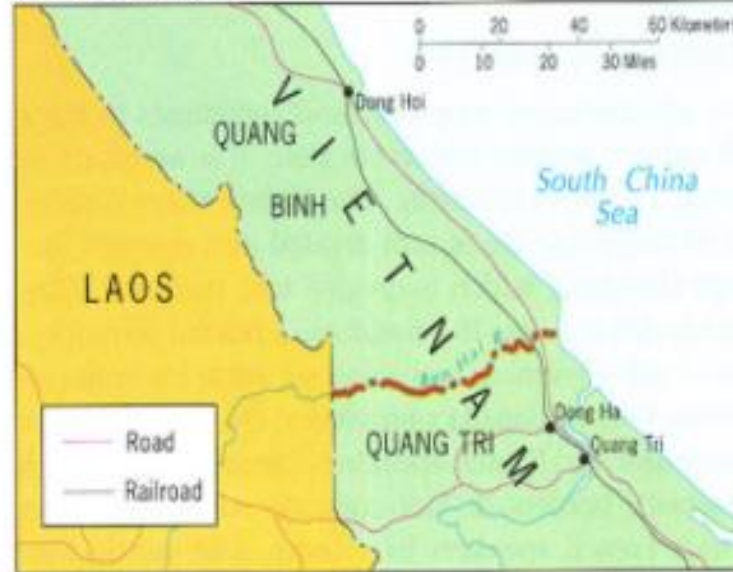
(A) ANTECEDENT



(B) SUBSEQUENT



(C) SUPERIMPOSED



(D) RELICT




## ESTABLISHING BOUNDARIES

- **Define**: documentation of where the boundary is by listing geographic features of points of latitude and longitude
- Written in a treaty




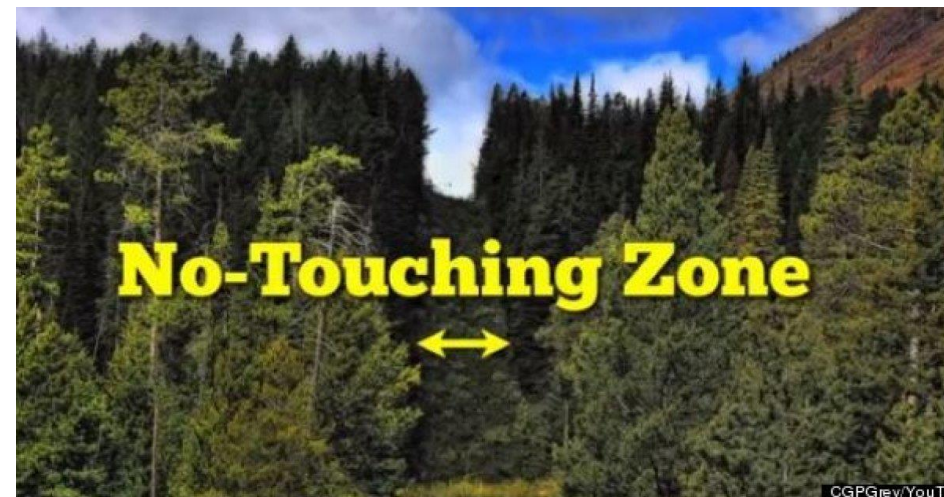
## ESTABLISHING BOUNDARIES

- **Delimitation:**  
putting the  
boundary from a  
treaty on a map  
officially



# ESTABLISHING BOUNDARIES

- **Demarcation**: Once border has been written in a treaty and a map
- Physical barriers are constructed on the ground to mark border
  - Fence, walls, pillars, posts, signs, gap in trees



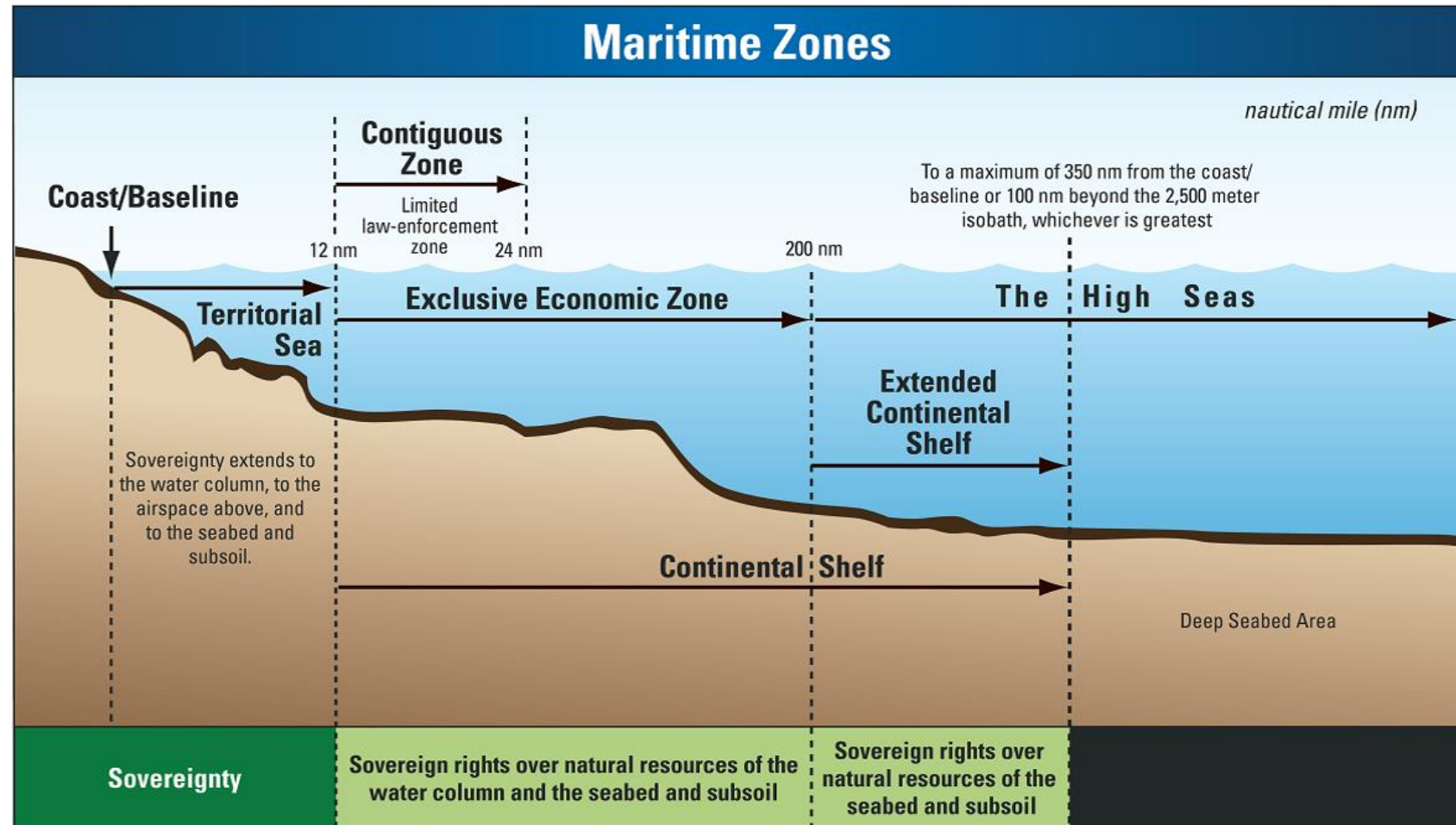
# ESTABLISHING BOUNDARIES

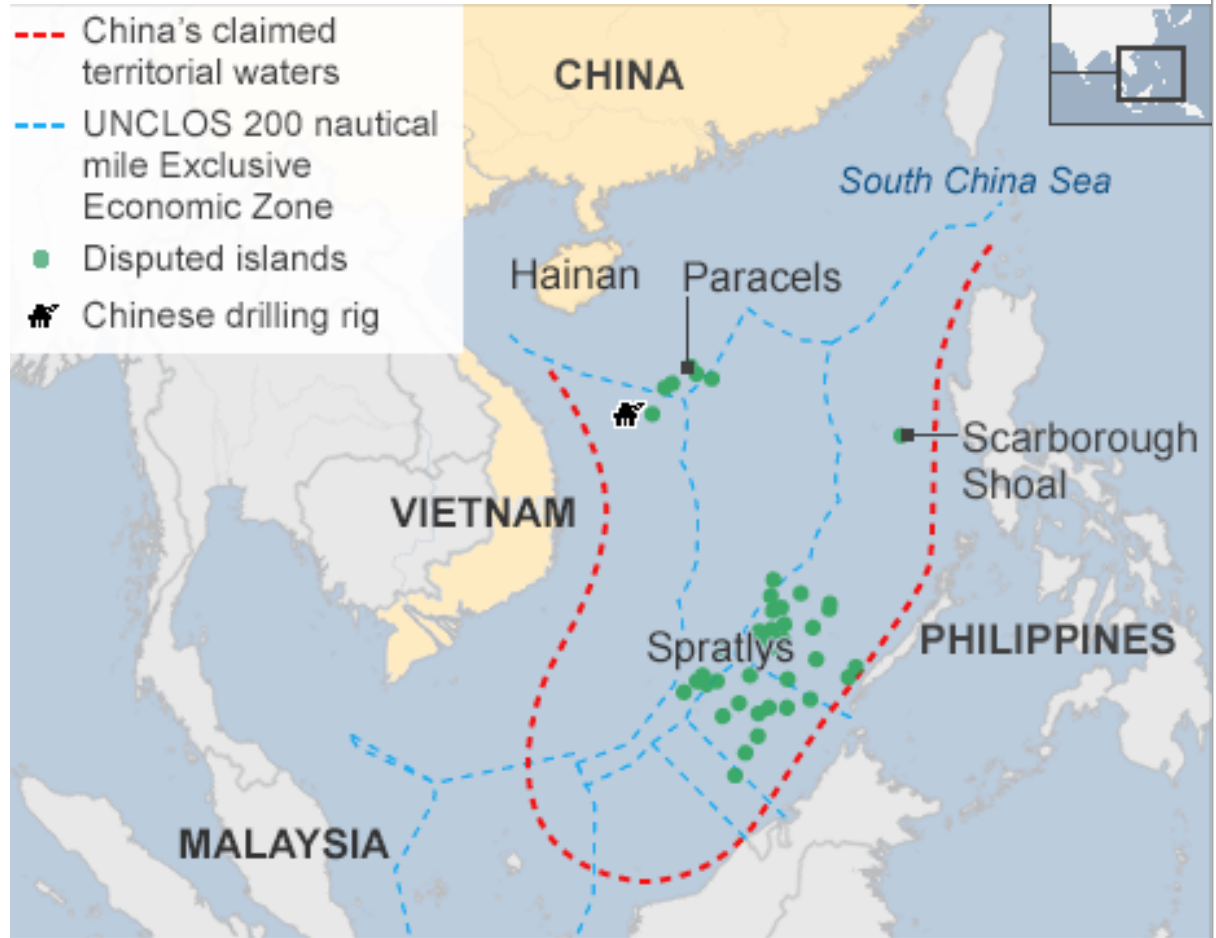
- **Administrative**: once border is demarcated both sides determine how border is run
- Immigration check points, militarized, undefended



# MARITIME BORDERS

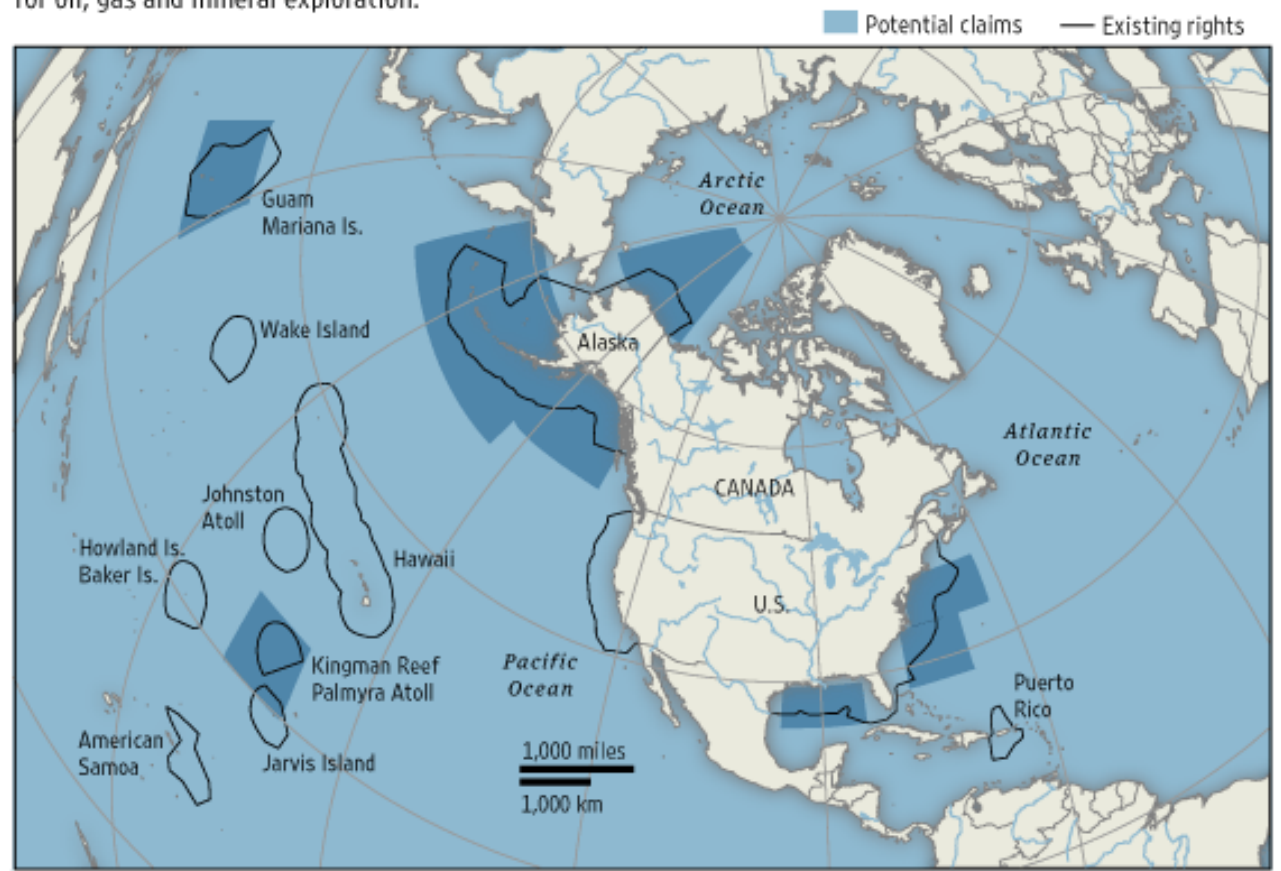
- Law of the Sea
- Exclusive Economic Zone
  - 200 nautical miles from coast
  - Exclusive rights to resources





### The Next Frontier

By joining the Law of the Sea Treaty, the U.S. could claim an additional 291,000 square miles of seabed for oil, gas and mineral exploration.



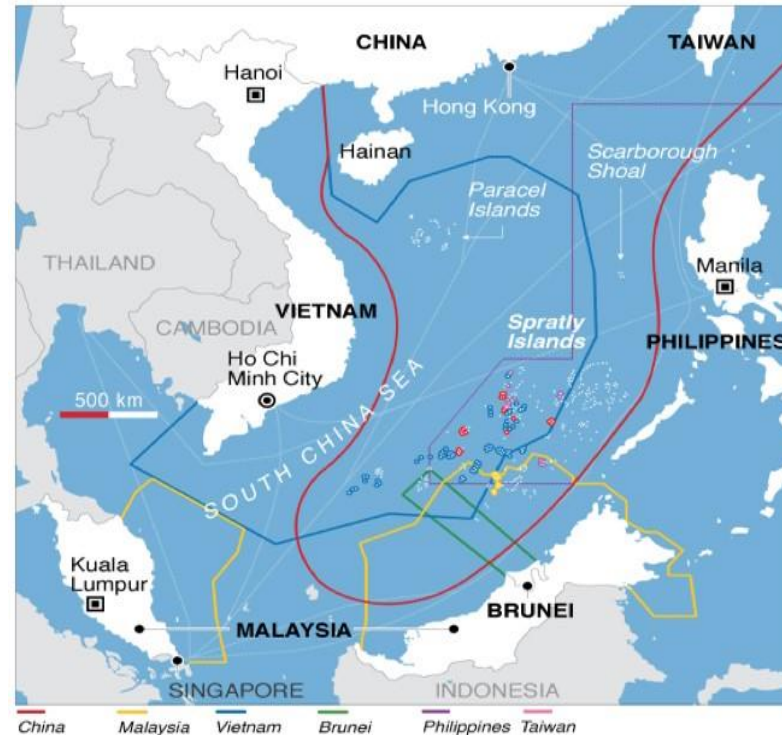
Source: University of New Hampshire Center for Coastal and Ocean Mapping

## SOUTH CHINA SEA DISPUTE

- <https://www.youtube.com/watch?v=luTPMHC7zHY>

# BOUNDARY DISPUTE: DEFINITIONAL/POSITIONAL

- When border treaties are interpreted two different ways
- Examples:
  - Kuril Islands between Japan and Russia
  - Spratly Islands in South China Sea





# BOUNDARY DISPUTE: TERRITORIAL/LOCATION

- When the border moves and states cannot agree upon the border,
- Example: a river changing course
  - Danube River between Croatia and Serbia
  - Brahmaputra River between Bangladesh and India



The Croatia–Serbia border dispute in the Bačka and Baranja area. The Croatian claim corresponds to the red line, while the Serbian claim corresponds to the course of Danube.

- Under Serbian control, claimed by Croatia
- Under Croatian control though not claimed by Croatia or Serbia, belonging to the Free Republic of Liberland

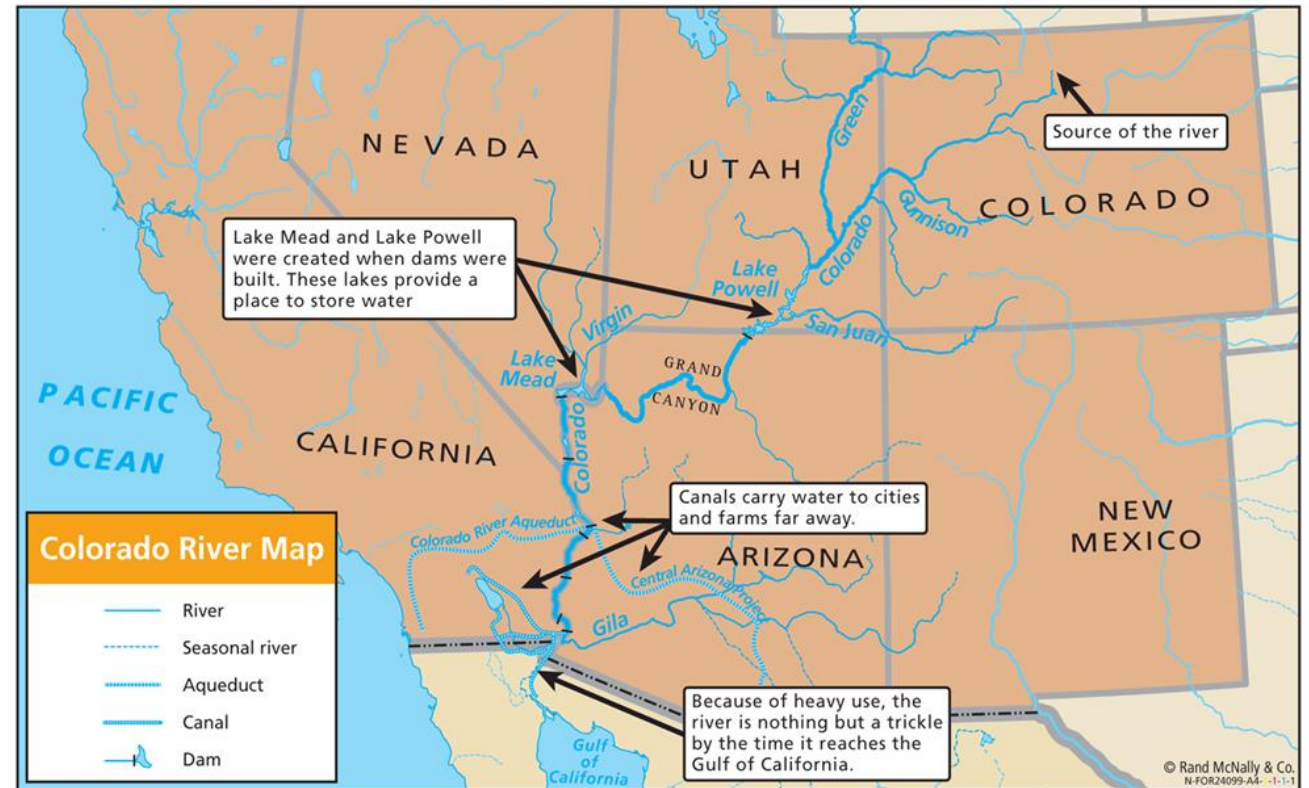
# BOUNDARY DISPUTE: OPERATIONAL/FUNCTIONAL

- Neighboring states cannot agree on policies that apply to border, esp. cross border migration
- EX:
  - USA & Mexico border

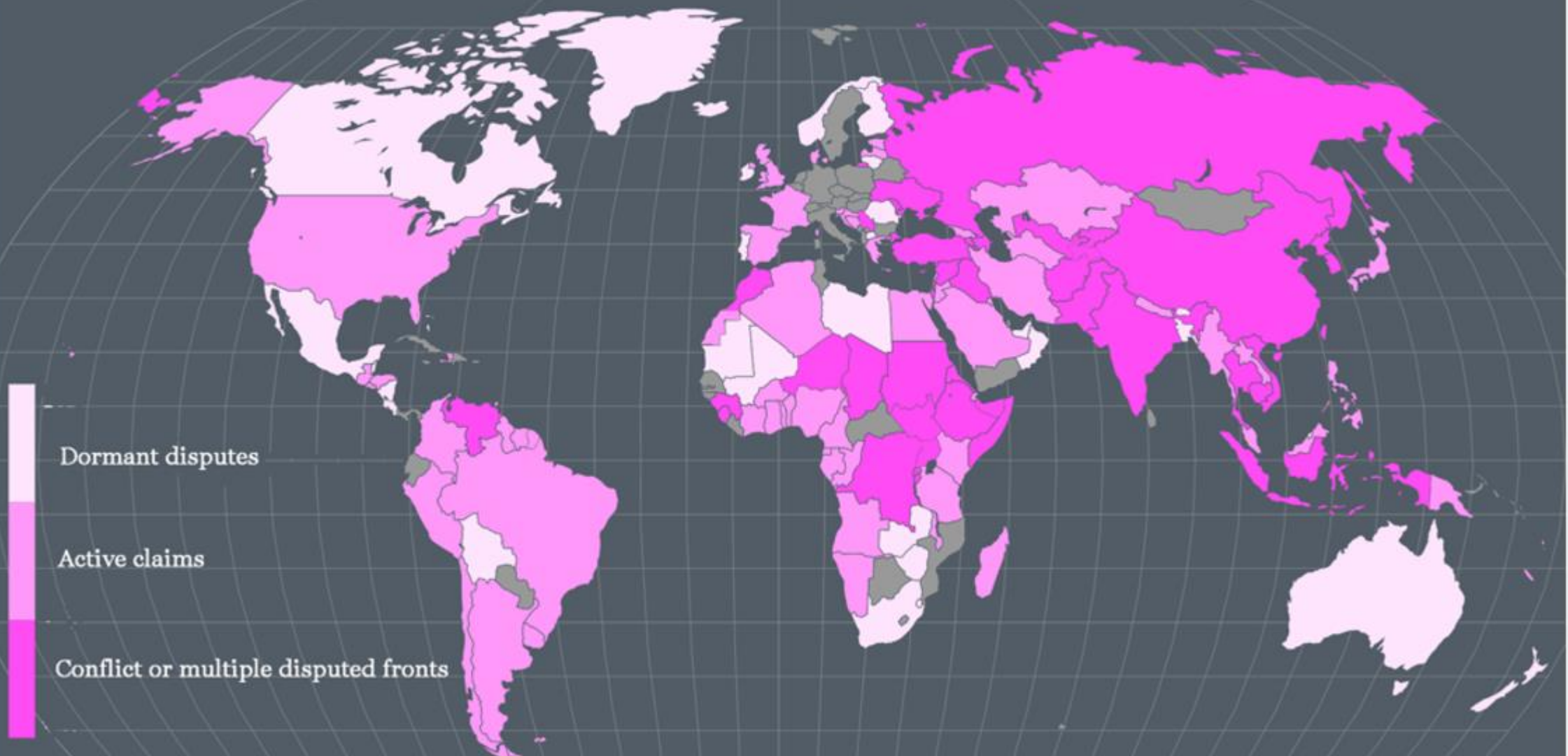


# BOUNDARY DISPUTE: ALLOCATIONAL/RESOURCE

- Involves distribution of natural resources
- Oil, water
- Ex:
  - Colorado River
  - Oil in Iraq & Kuwait, Saudi Arabia & Yemen



# Ongoing territorial disputes



# APPLICATION OF TOPICS TO USA-CANADA BORDER

- View the following video: <https://www.youtube.com/watch?v=qMkYIIA7mgw>
- How do the steps of border creation apply to the US-Canada border?
  - Definition, Delimitation, Demarcation
- What type(s) of border(s) exist between the US & Canada?
  - Antecedent, Subsequent, Superimposed, Relict